Map Centre 473923E 361378N m

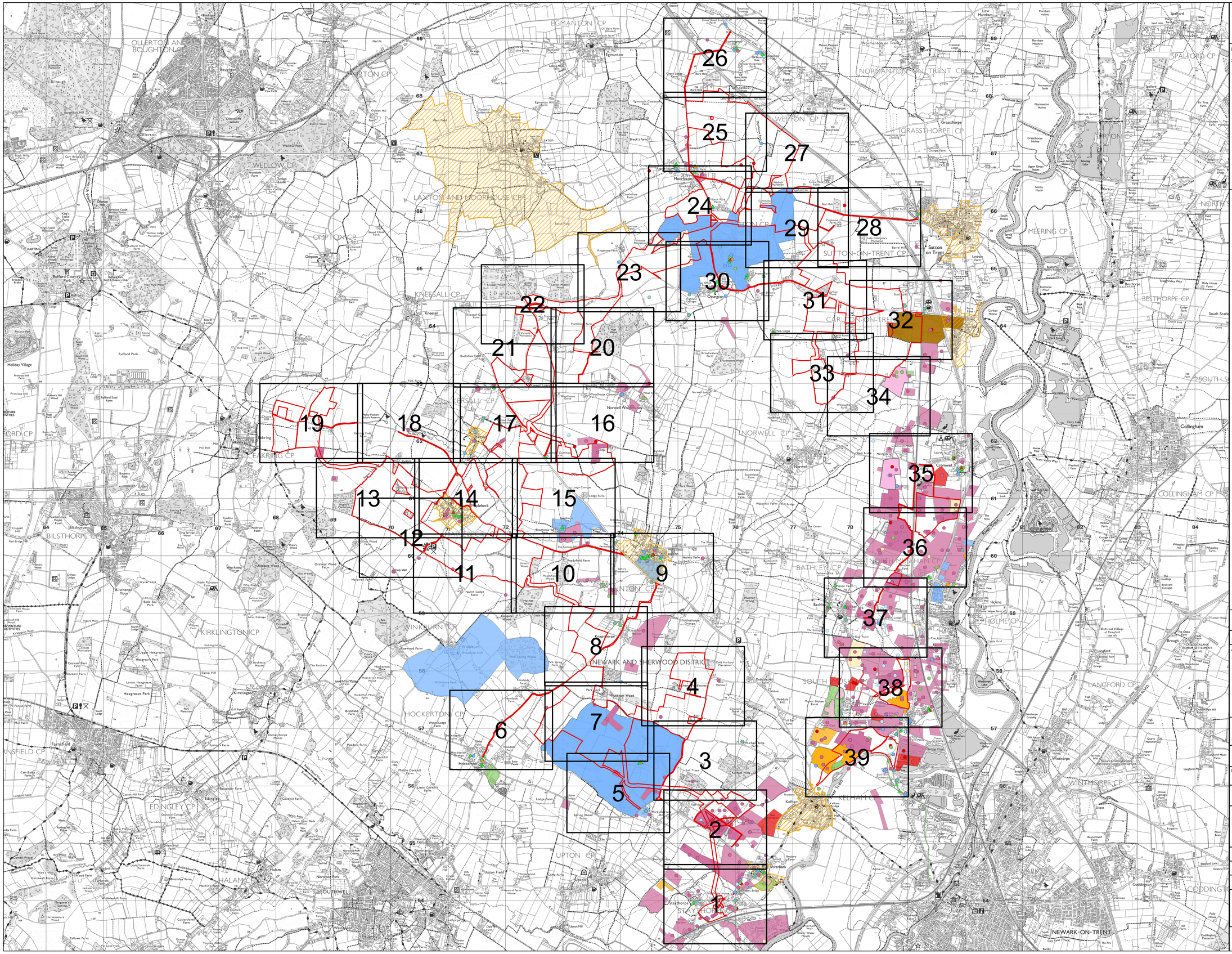

NOTES
1. ALL DIMENSIONS ARE IN METRES UNLESS STATED OTHERWISE.

The Legend is identical on all sheets of the Statutory and Non-Statutory features of Historic Environment Plan and therefore not all items specified in the Legend are found on each sheet

Legend

- Order Limits
- Scheduled Monument
- Conservation Area

Historic Environment Record Asset
- Neolithic
- Bronze Age
- Iron Age
- Romano-British
- Medieval
- Post-medieval
- Modern
- Undated

Listed Building
- I
- II
- II*

Historic Environment Record Period
- Bronze Age
- Iron Age
- Romano-British
- Anglo-Saxon
- Medieval
- Post-medieval
- 19th Century
- Modern
- Undated

Revision 1	AD / LA	26/06/2025	Rev01
Revision Details	By / Check	Date	Suffix

Applicant: Elements Green Trent Limited

Solar & Biodiversity Park

Project Title:
GREAT NORTH ROAD SOLAR AND BIODIVERSITY PARK

Purpose of Issue:
DCO APPLICATION

Development Consent Order Number:
EN010162

Development Consent Order Drawing Number:
EN010162-APP-2.15

Drawing Title:
Statutory and Non-Statutory Features of Historic Environment Plan Key Plan

Designed: AD	Drawn: AD	Checked: LA	Date: 26/06/2025
Internal Project Number: 026		Suitability: DCO Application	
Scale @ A1: 1:30,000			

N

Rev: Rev01

0 0.25 0.5 1 1.5 2 Kilometres

The Infrastructure Planning (Applications: Prescribed Forms and Procedure) Regulations 2009: Regulation 5(2)(j). © Crown copyright and database rights 2025 Ordnance Survey AC0000808122. Reproduced from Ordnance Survey digital map data © Crown Copyright 2023. All rights reserved. Licence number 100066882. Contains OS data @ Crown Copyright and database right 2025. Contains data from OS Zoomstack. This drawing may contain: OS Open data / © Natural England / © DEFRA / © DECC / © Historic England/ public sector information licensed under the Open Government Licence v3.0. Aerial Photography.

Map Centre 475649E 353943N m

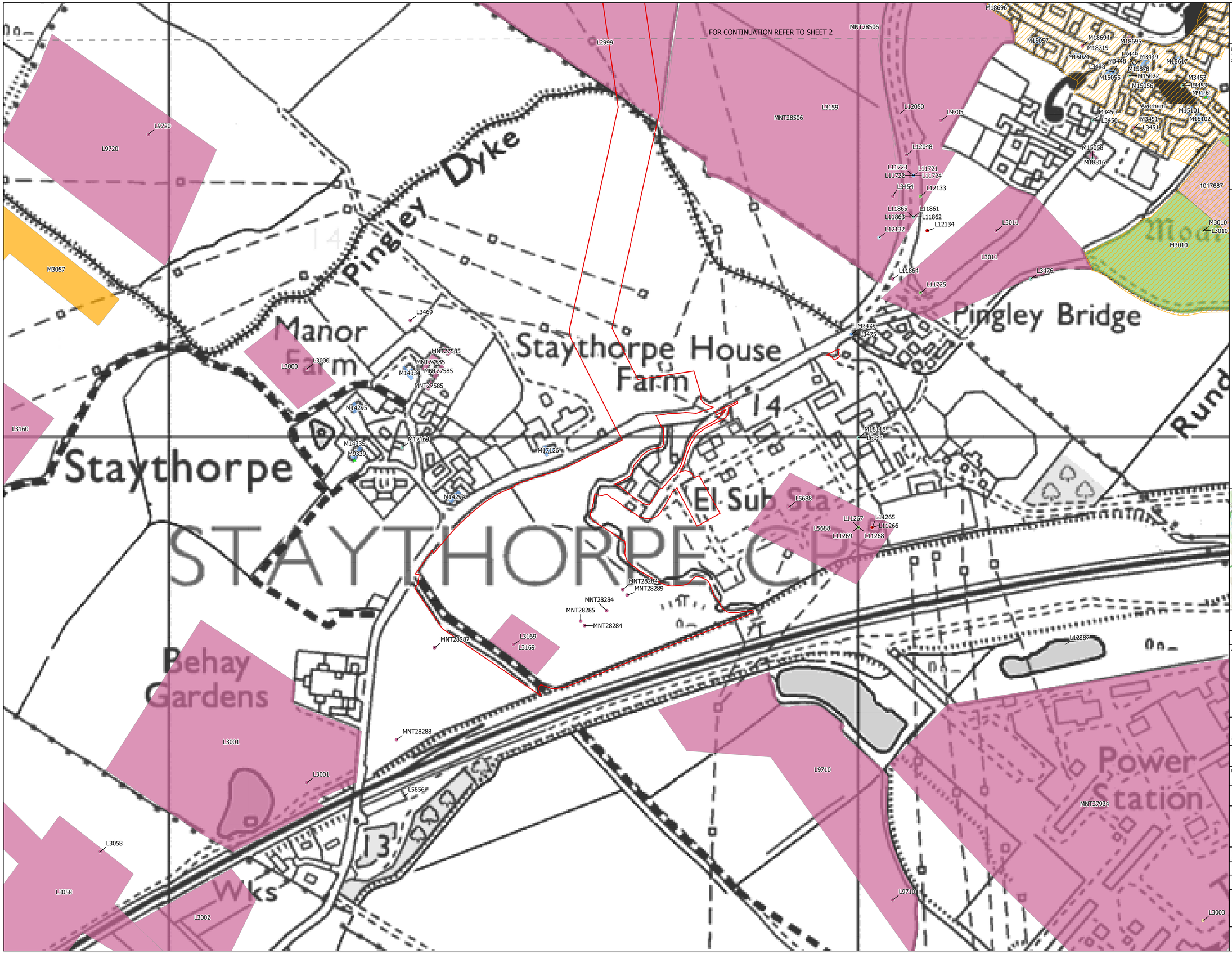

NOTES
1 ALL DIMENSIONS ARE IN METRES UNLESS STATED OTHERWISE.

The Legend is identical on all sheets of the Statutory and Non-Statutory features of Historic Environment Plan and therefore not all items specified in the Legend are found on each sheet

Legend

- Order Limits
- Conservation Area
- Scheduled Monument

Historic Environment Record Asset
- Neolithic
- Bronze Age
- Iron Age
- Romano-British
- Medieval
- Post-medieval
- Modern
- Undated

Listed Building
- I
- II
- II*

Historic Environment Record Period
- Bronze Age
- Iron Age
- Romano-British
- Anglo-Saxon
- Medieval
- Post-medieval
- 19th Century
- Modern
- Undated

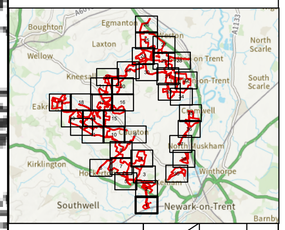

Revision 1	AD / LA	26/06/2025	Rev01
Revision Details	By / Check	Date	Suffix

Applicant: Elements Green Trent Limited

Solar & Biodiversity Park

Project Title:
GREAT NORTH ROAD SOLAR AND BIODIVERSITY PARK

Purpose of Issue:
DCO APPLICATION

Development Consent Order Number:
EN010162

Development Consent Order Drawing Number:
EN010162-APP-2.15

Drawing Title:
Statutory and Non-Statutory Features of Historic Environment Plan
SHEET 1 of 39

Designed: AD	Drawn: AD	Checked: LA	Date: 26/06/2025
Internal Project Number: 026		Suitability: DCO Application	

Scale @ A1: 1:2,500

N

Rev: Rev01

0 20 40 80 120 160 Metres

The Infrastructure Planning (Applications: Prescribed Forms and Procedure) Regulations 2009: Regulation 5(2)(j). © Crown copyright and database rights 2025 Ordnance Survey AC0000808122. Reproduced from Ordnance Survey digital map data © Crown Copyright 2023. All rights reserved. Licence number 100066882. Contains OS data © Crown Copyright and database right 2025. Contains data from OS Zoomstack. This drawing may contain: OS Open data / © Natural England / © DEFRA / © DECC / © Historic England/ public sector information licensed under the Open Government Licence v3.0. Aerial Photography.

Map Centre 475648E 355241N m

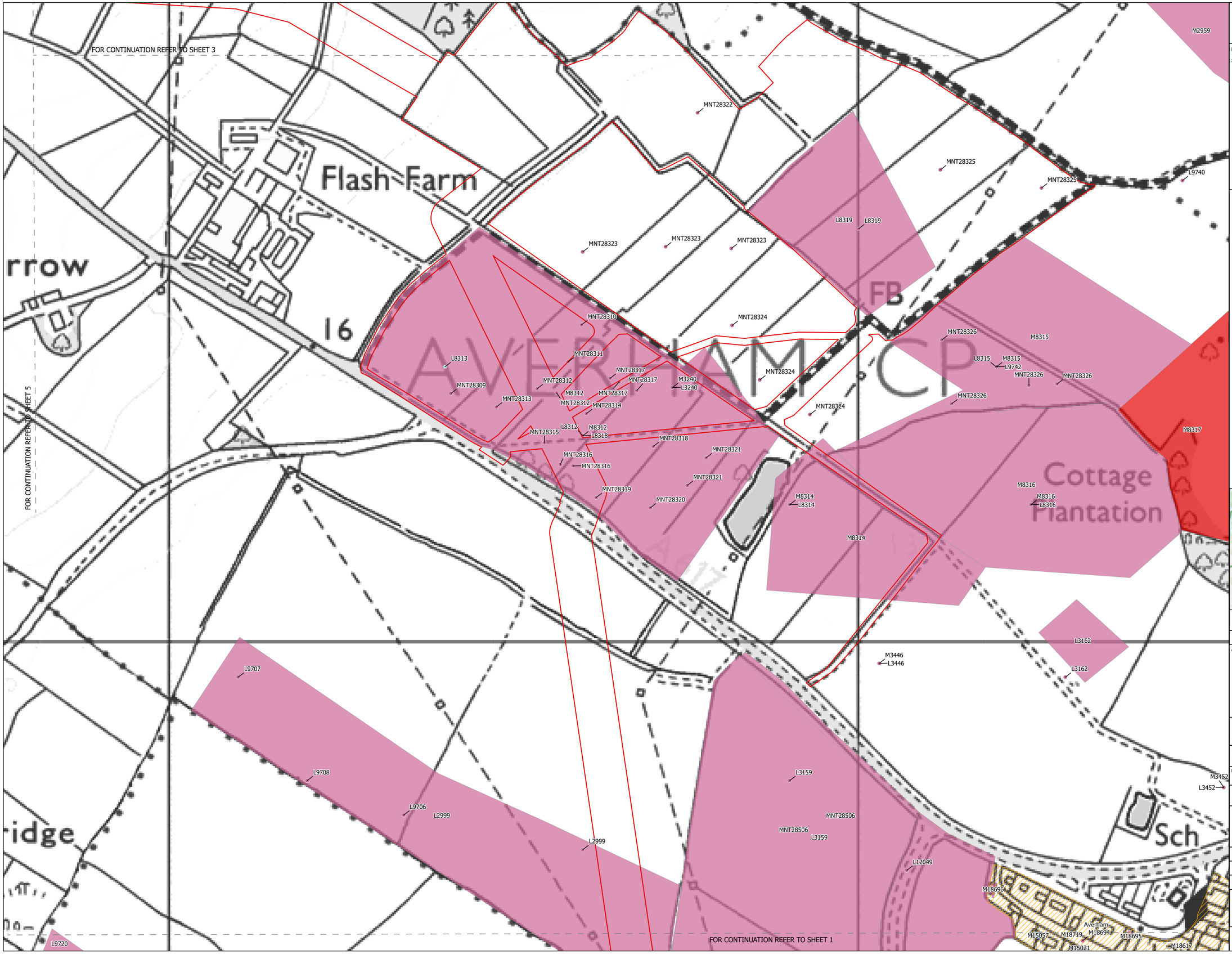

NOTES
1. ALL DIMENSIONS ARE IN METRES UNLESS STATED OTHERWISE.

The Legend is identical on all sheets of the Statutory and Non-Statutory features of Historic Environment Plan and therefore not all items specified in the Legend are found on each sheet

Legend

- Order Limits
- Conservation Area
- Scheduled Monument

Historic Environment Record Asset
- Neolithic
- Bronze Age
- Iron Age
- Romano-British
- Medieval
- Post-medieval
- Modern
- Undated

Listed Building
- I
- II
- II*

Historic Environment Record Period
- Bronze Age
- Iron Age
- Romano-British
- Anglo-Saxon
- Medieval
- Post-medieval
- 19th Century
- Modern
- Undated

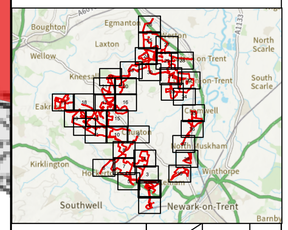

Revision 1	AD / LA	26/06/2025	Rev01
Revision Details	By / Check	Date	Suffix

Applicant: Elements Green Trent Limited

Solar & Biodiversity Park

Project Title:
GREAT NORTH ROAD SOLAR AND BIODIVERSITY PARK

Purpose of Issue:
DCO APPLICATION

Development Consent Order Number:
EN010162

Development Consent Order Drawing Number:
EN010162-APP-2.15

Drawing Title:
Statutory and Non-Statutory Features of Historic Environment Plan
SHEET 2 of 39

Designed:	Drawn:	Checked:	Date:
AD	AD	LA	26/06/2025

Internal Project Number:	Suitability:
026	DCO Application

Scale @ A1:
1:2,500

N

Rev:
Rev01

0 20 40 80 120 160 Metres

The Infrastructure Planning (Applications: Prescribed Forms and Procedure) Regulations 2009: Regulation 5(2)(j). © Crown copyright and database rights 2025 Ordnance Survey AC0000808122. Reproduced from Ordnance Survey digital map data © Crown Copyright 2023. All rights reserved. Licence number 100066882. Contains OS data @ Crown Copyright and database right 2025. Contains data from OS Zoomstack. This drawing may contain: OS Open data / © Natural England / © DEFRA / © DECC / © Historic England/ public sector information licensed under the Open Government Licence v3.0. Aerial Photography.

Map Centre 475474E 356440N m

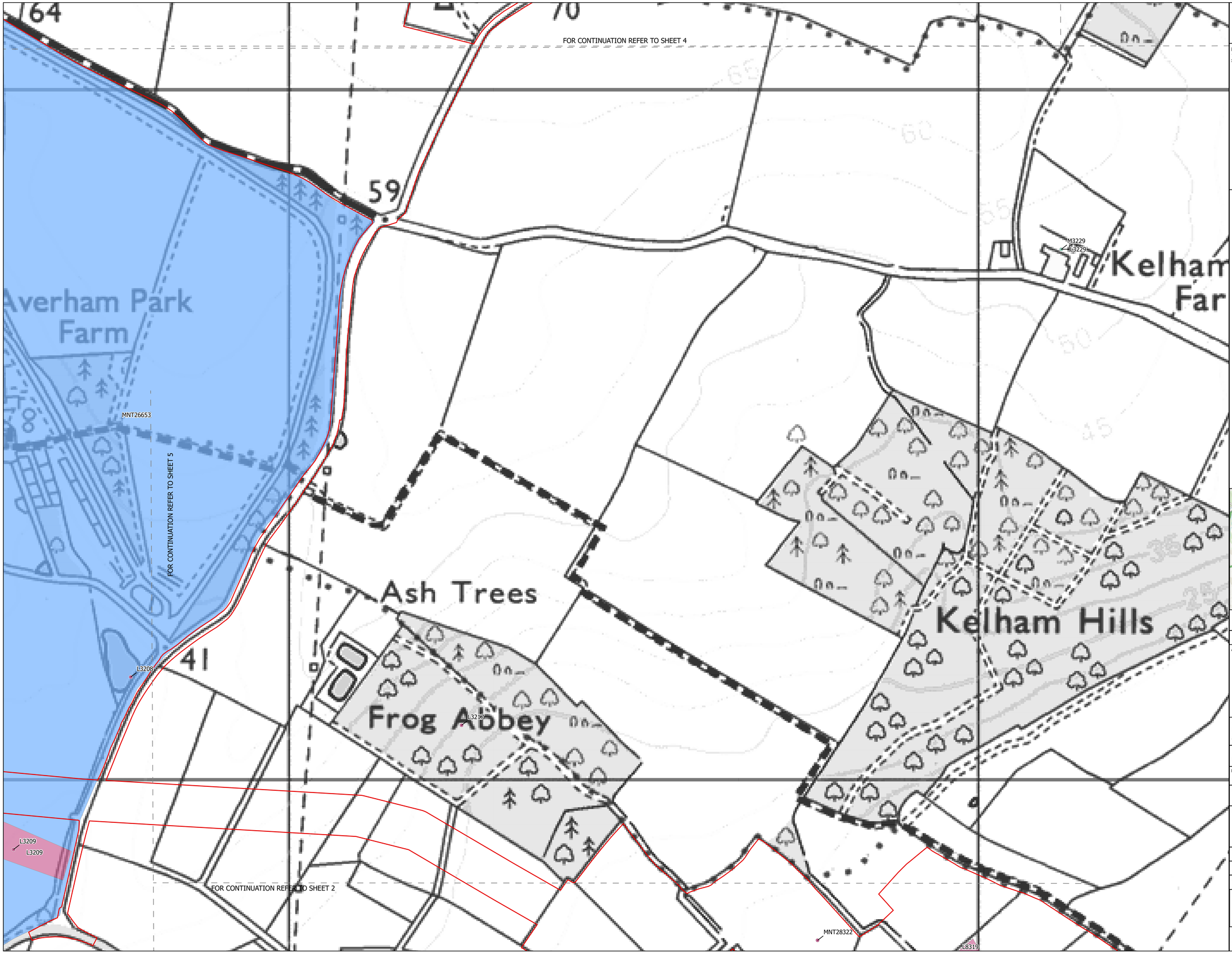

NOTES
1. ALL DIMENSIONS ARE IN METRES UNLESS STATED OTHERWISE.

The Legend is identical on all sheets of the Statutory and Non-Statutory features of Historic Environment Plan and therefore not all items specified in the Legend are found on each sheet

Legend

- Order Limits
- Conservation Area
- Scheduled Monument

Historic Environment Record Asset
- Neolithic
- Bronze Age
- Iron Age
- Romano-British
- Medieval
- Post-medieval
- Modern
- Undated

Listed Building
- I
- II
- II*

Historic Environment Record Period
- Bronze Age
- Iron Age
- Romano-British
- Anglo-Saxon
- Medieval
- Post-medieval
- 19th Century
- Modern
- Undated

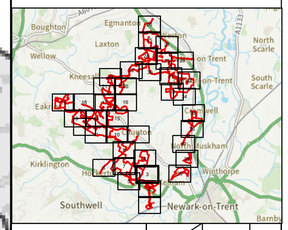

Revision 1	AD / LA	26/06/2025	Rev01
Revision Details	By / Check	Date	Suffix

Applicant: Elements Green Trent Limited

Solar & Biodiversity Park

Project Title:
GREAT NORTH ROAD SOLAR AND BIODIVERSITY PARK

Purpose of Issue:
DCO APPLICATION

Development Consent Order Number:
EN010162

Development Consent Order Drawing Number:
EN010162-APP-2.15

Drawing Title:
Statutory and Non-Statutory Features of Historic Environment Plan
SHEET 3 of 39

Designed:	Drawn:	Checked:	Date:
AD	AD	LA	26/06/2025

Internal Project Number:	Suitability:
026	DCO Application

Scale @ A1:
1:2,500

N

Rev:
Rev01

0 20 40 80 120 160 Metres

The Infrastructure Planning (Applications: Prescribed Forms and Procedure) Regulations 2009: Regulation 5(2)(j). © Crown copyright and database rights 2025 Ordnance Survey AC0000808122. Reproduced from Ordnance Survey digital map data © Crown Copyright 2023. All rights reserved. Licence number 100066882. Contains OS data @ Crown Copyright and database right 2025. Contains data from OS Zoomstack. This drawing may contain: OS Open data / © Natural England / © DEFRA / © DECC / © Historic England/ public sector information licensed under the Open Government Licence v3.0. Aerial Photography.

Map Centre 475263E 357736N m

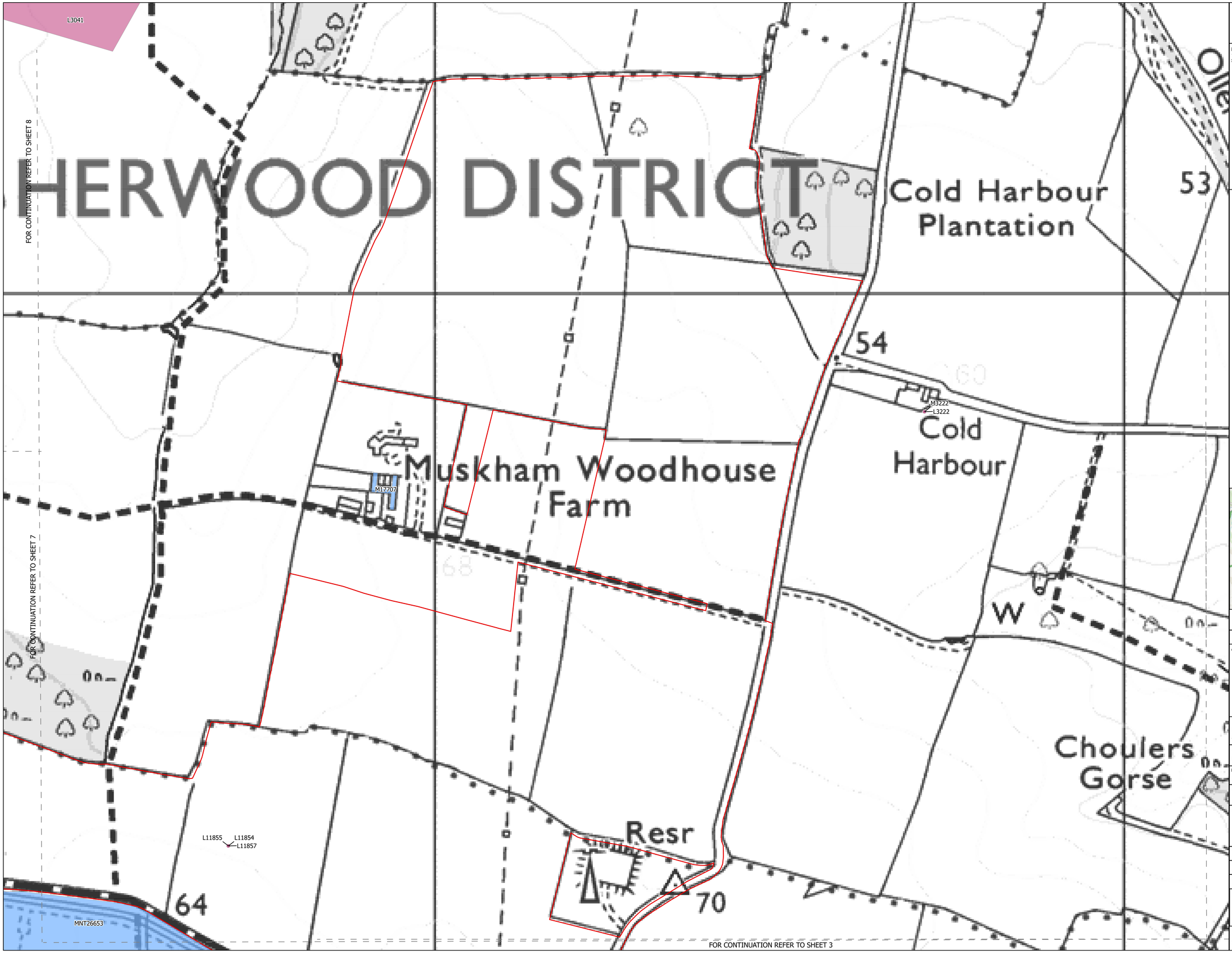

NOTES
1. ALL DIMENSIONS ARE IN METRES UNLESS STATED OTHERWISE.

The Legend is identical on all sheets of the Statutory and Non-Statutory features of Historic Environment Plan and therefore not all items specified in the Legend are found on each sheet

Legend

- Order Limits
- Conservation Area
- Scheduled Monument

Historic Environment Record Asset
- Neolithic
- Bronze Age
- Iron Age
- Romano-British
- Medieval
- Post-medieval
- Modern
- Undated

Listed Building
- I
- II
- II*

Historic Environment Record Period
- Bronze Age
- Iron Age
- Romano-British
- Anglo-Saxon
- Medieval
- Post-medieval
- 19th Century
- Modern
- Undated

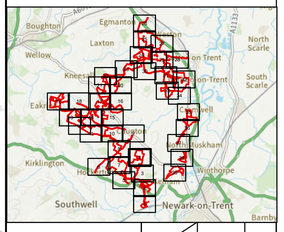

Revision 1	AD / LA	26/06/2025	Rev01
Revision Details	By / Check	Date	Suffix

Applicant: Elements Green Trent Limited

Solar & Biodiversity Park

Project Title:
GREAT NORTH ROAD SOLAR AND BIODIVERSITY PARK

Purpose of Issue:
DCO APPLICATION

Development Consent Order Number:
EN010162

Development Consent Order Drawing Number:
EN010162-APP-2.15

Drawing Title:
Statutory and Non-Statutory Features of Historic Environment Plan
SHEET 4 of 39

Designed: AD	Drawn: AD	Checked: LA	Date: 26/06/2025
Internal Project Number: 026		Suitability: DCO Application	
Scale @ A1: 1:2,500			

N

Rev: Rev01

0 20 40 80 120 160 Metres

The Infrastructure Planning (Applications: Prescribed Forms and Procedure) Regulations 2009: Regulation 5(2)(j). © Crown copyright and database rights 2025 Ordnance Survey AC0000808122. Reproduced from Ordnance Survey digital map data © Crown Copyright 2023. All rights reserved. Licence number 100066882. Contains OS data @ Crown Copyright and database right 2025. Contains data from OS Zoomstack. This drawing may contain: OS Open data / © Natural England / © DEFRA / © DECC / © Historic England/ public sector information licensed under the Open Government Licence v3.0. Aerial Photography.